

EXAMPLES OF INTERACTIVE STOREYMAPS Wales

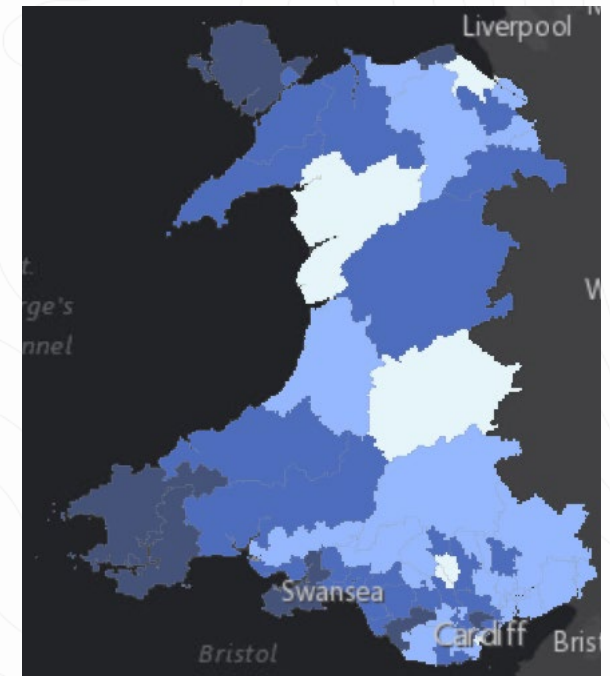


Count prevalence of osteoarthritis – healthboard and primary care clusters in Wales




Osteoarthritis Population, Count Prevalence, Health Board

Osteoarthritis Population

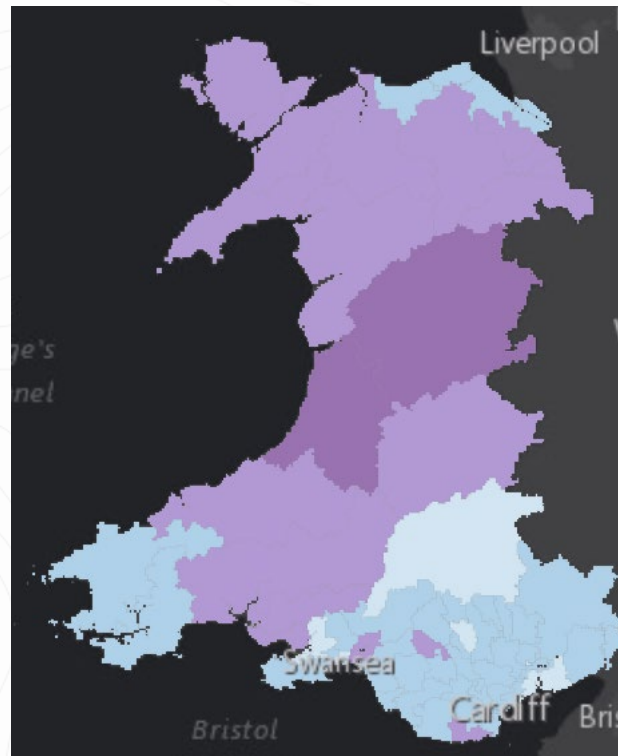


Osteoarthritis Population, Count Prevalence, Primary Care Clusters

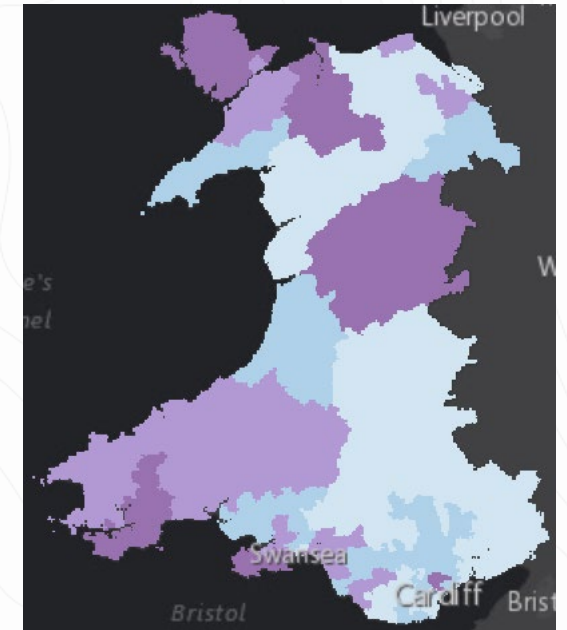
Osteoarthritis Total Prevalence



People with osteoarthritis who have had any joint replacement




Osteoarthritis Joint Replacements Percent



Osteoarthritis Population, Joint Replacements Counts - Primary Care Clusters

Joint Replacements

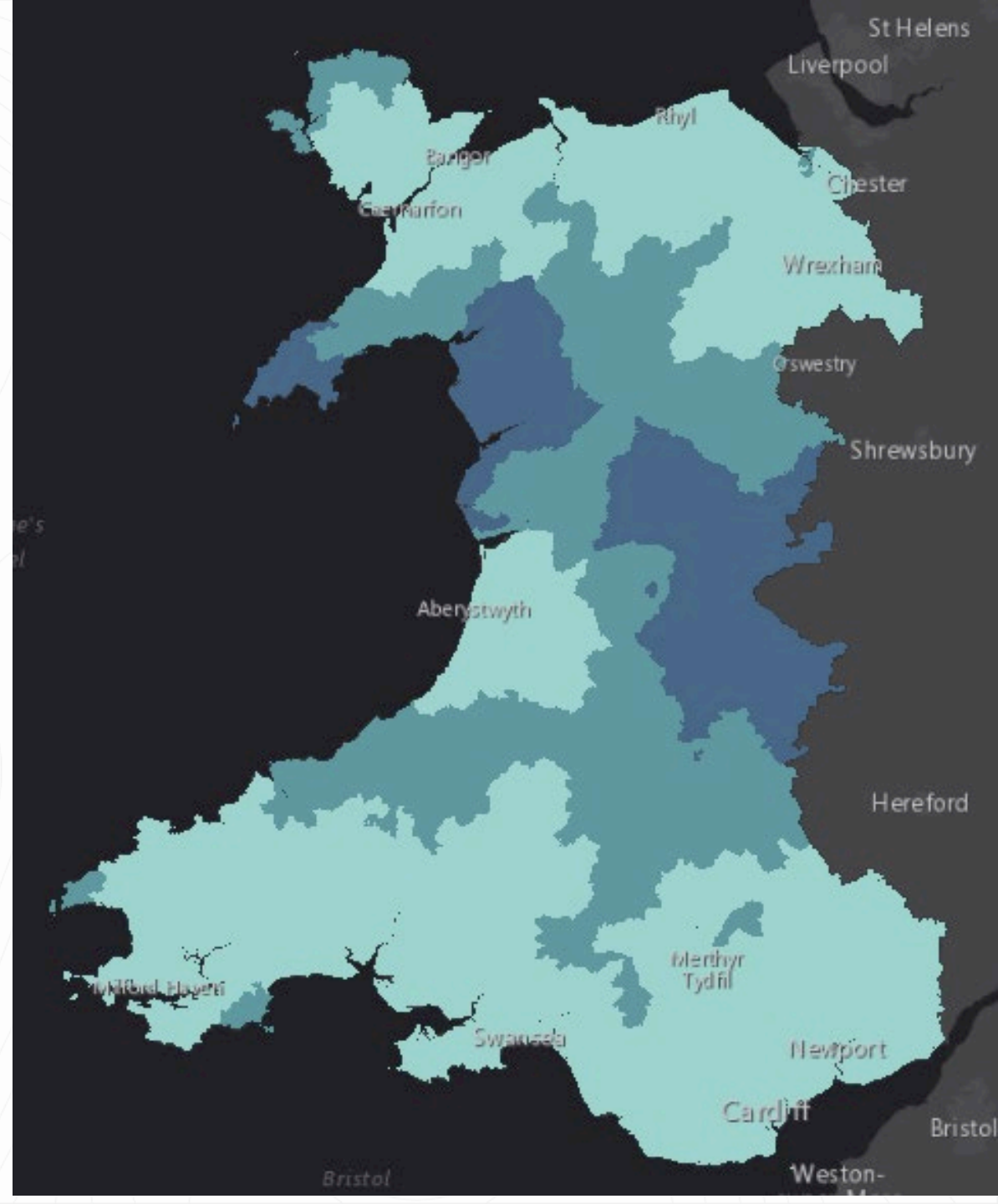



Cluster Code	CC702
GP Cluster Name	North Powys
Joint Replacements %	28.99
Joint Replacements, Female %	27.09
Joint Replacements,	31.61

Drive time to hospitals providing elective orthopaedic surgery

LSOA Travel Times - Car

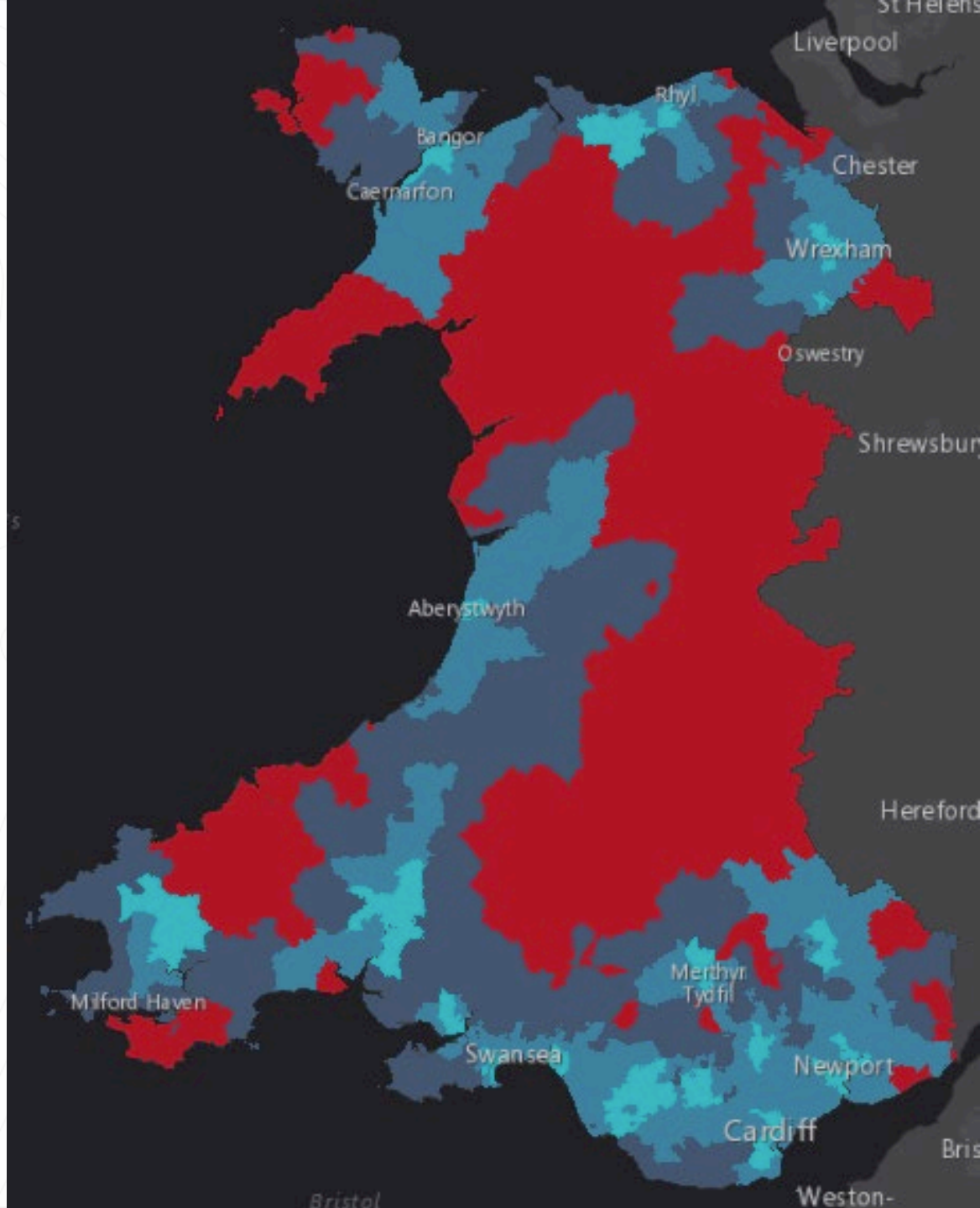

Mean Travel Time to Nearest by LSOA - Car



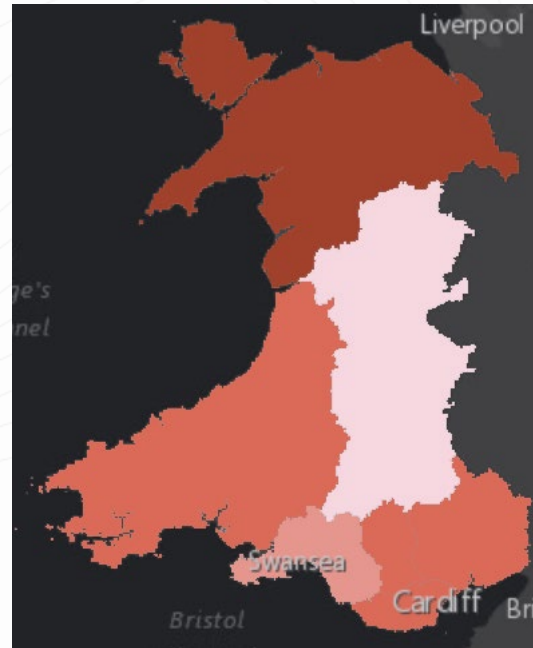
Bus travel time to hospitals providing elective orthopaedic surgery

LSOA Travel Times - Bus

Mean Travel Time to Nearest by LSOA - Bus

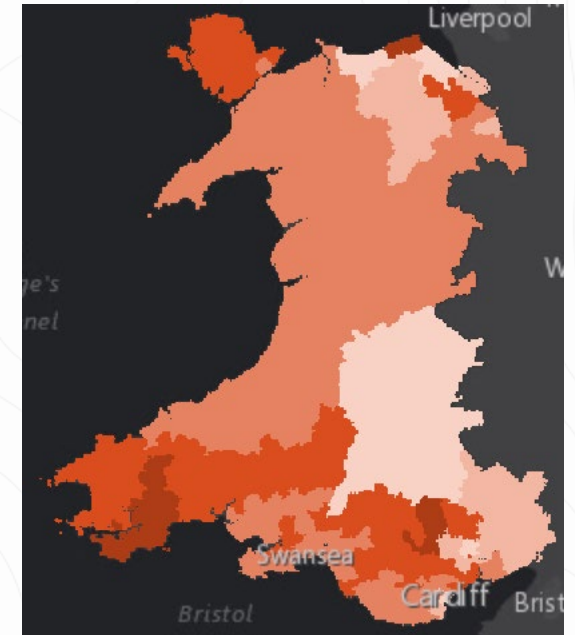



Prevalence of inflammatory arthritis – healthboard and primary care cluster in Wales



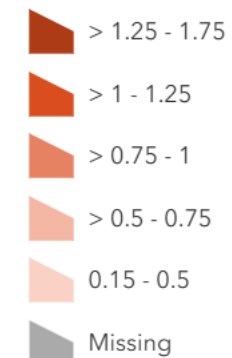
Inflammatory Arthritis, Count Prevalence - Health Board

Inflammatory Arthritis Population

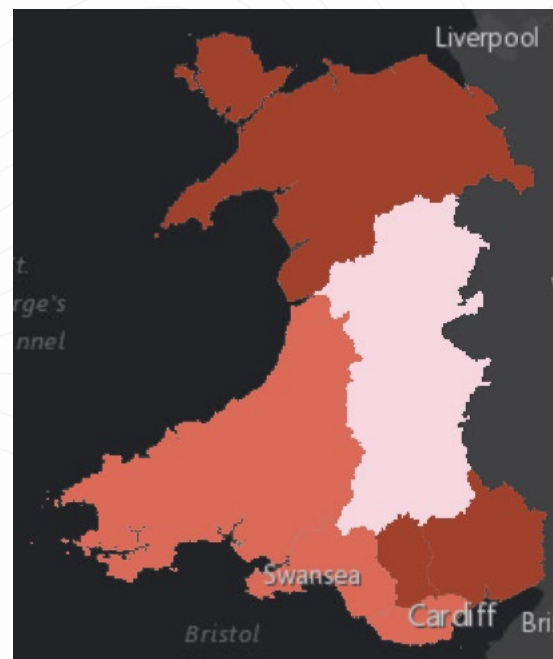


Inflammatory Arthritis, Percent Prevalence, Primary Care Clusters

Inflammatory Arthritis %

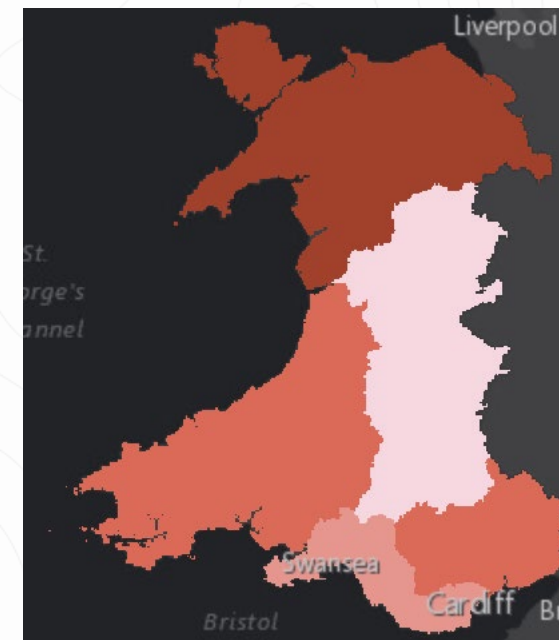
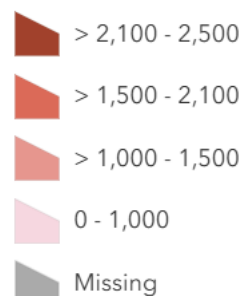


Prevalence of inflammatory arthritis – aged 24-65 and > 65 years in Wales



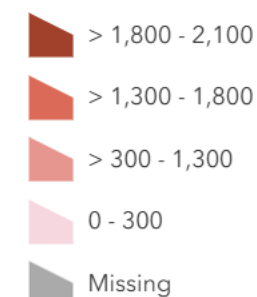
Inflammatory Arthritis, Count Prevalence 18-65 - Health Board

Inflammatory Arthritis 18-65

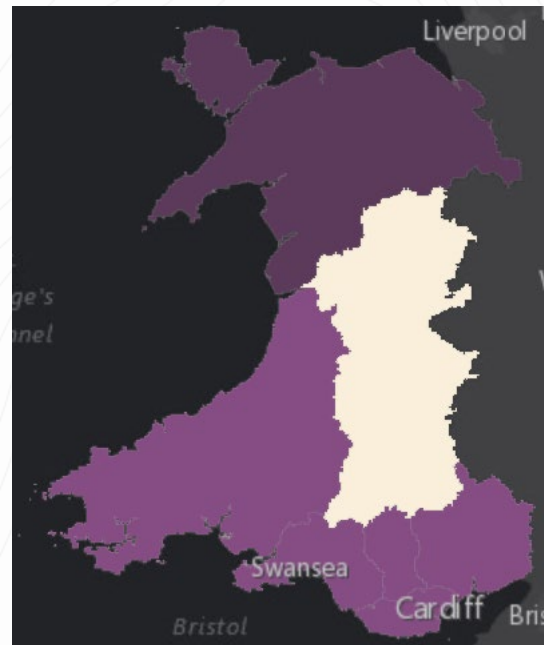


Inflammatory Arthritis, Count Prevalence 65+, Health Board

Inflammatory Arthritis 65+

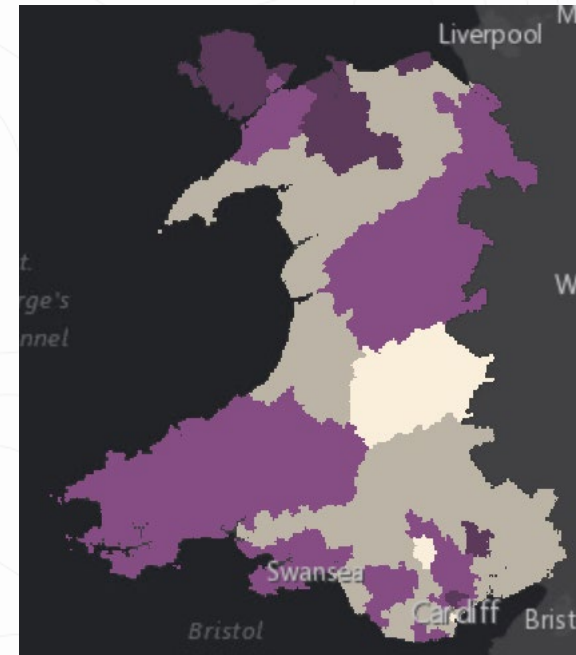



Prevalence of RAIRDS at health board and primary care cluster level in Wales



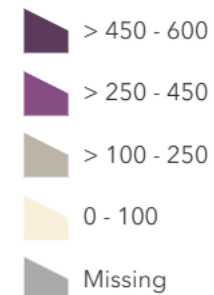
RAIRDS Count Prevalence Health Board

RAIRDS Population




RAIRDS Count Prevalence Primary Care Clusters

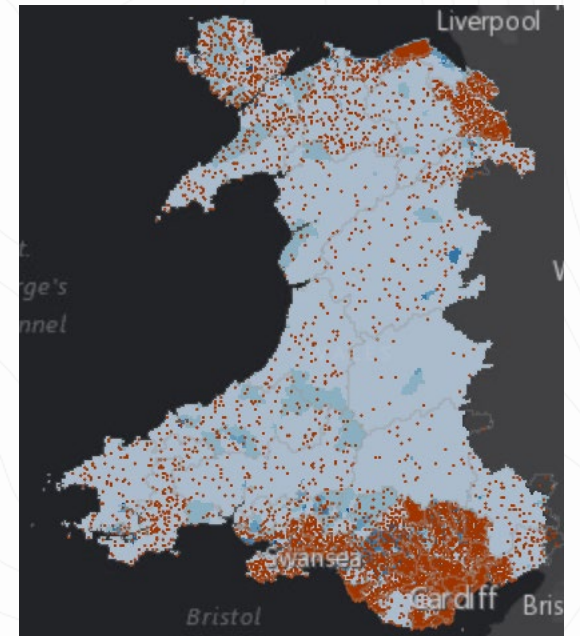
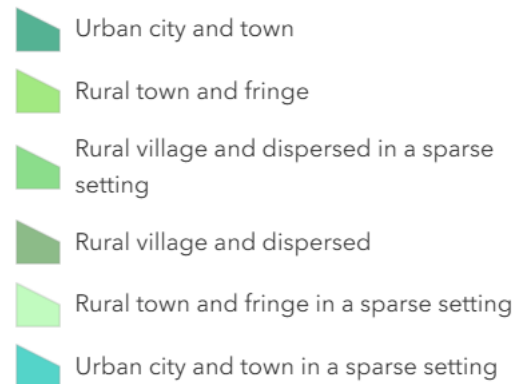
RAIRDS Population



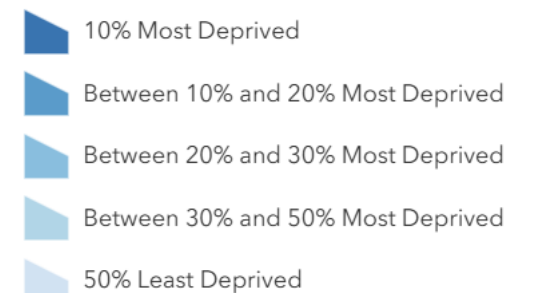
Prevalence of RAIRD in Wales in relation to rural-urban residence and area-based measure of deprivation



rural_urban_classification_of_lsoa



Welsh Index of Multiple Deprivation WIMD 2019: Income



Drive time to hospitals providing rheumatology services in relation to RAIRD prevalence





RAIRDS Count Prevalence Primary Care Clusters - Dots

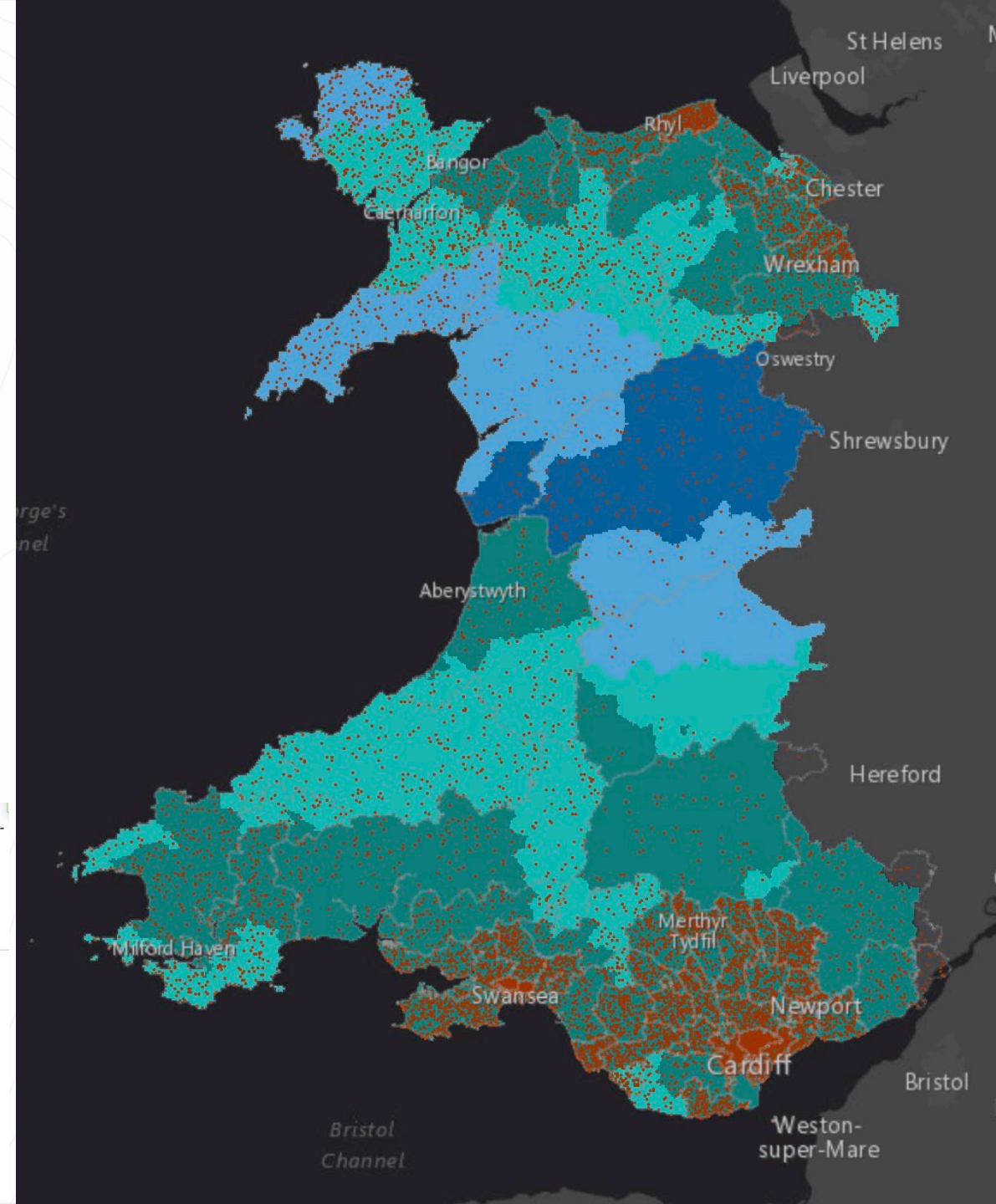
1 Dot = 2

 RAIRDS Population

LSOA Median Drive Time (mins) to Nearest Rheumatology Service within Health Board

Drive Time to Nearest Rheumatology Service Within Health Board

-  > 60 - 90 Minutes
-  > 30 - 60 Minutes
-  > 15 - 30 Minutes
-  0 - 15 Minutes



LSOA Bus Transport Times to Rheumatic Services, Buildings

Time

